Town of Lincoln Official Plan

SCHEDULE D1

Major Roads Plan

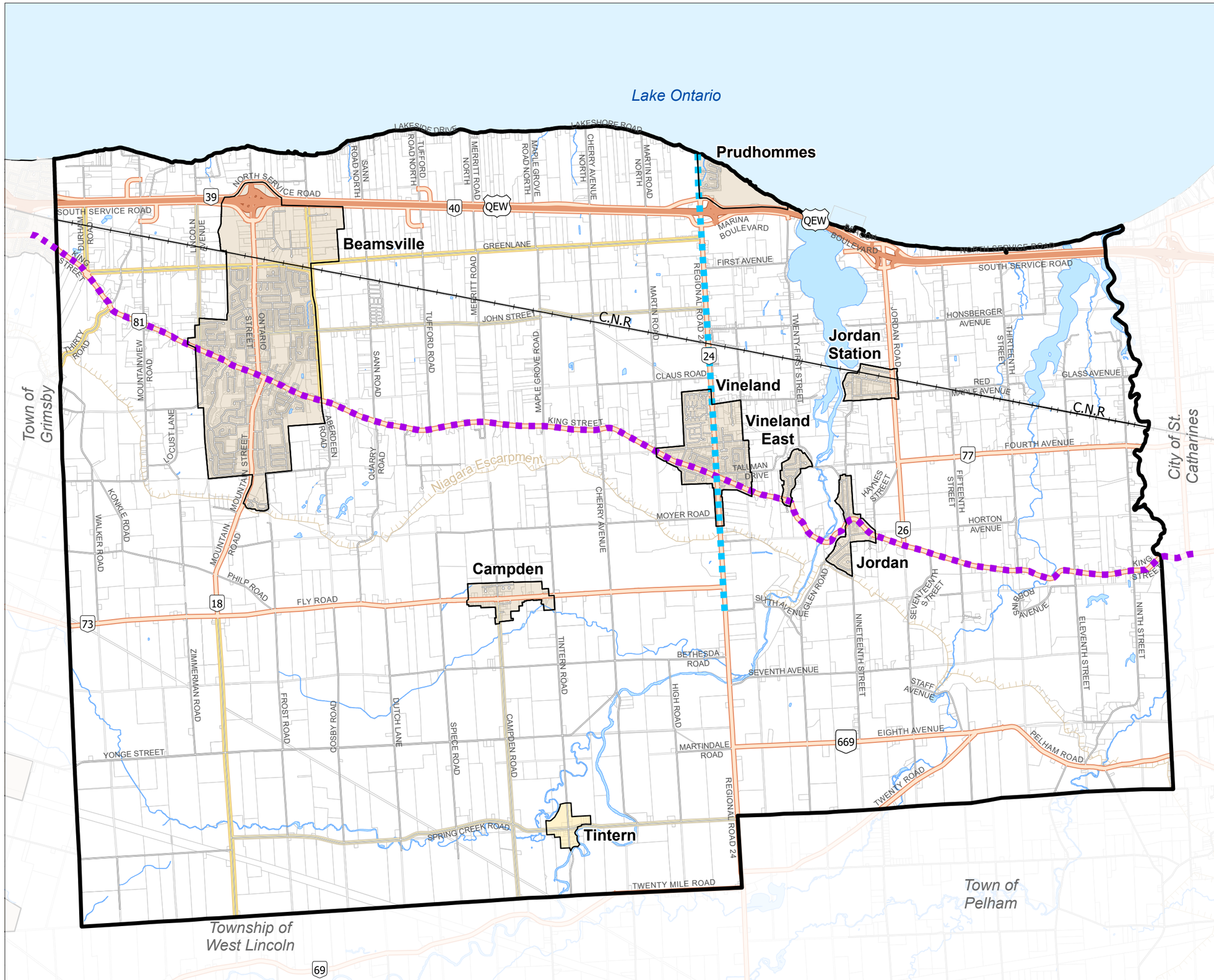

LEGEND

- Provincial Highway
- Regional Road (Arterial)
- Local Roads
- Collector
- Minor Collector
- The Wine Route
- Victoria Avenue Market Greenway
- Urban Area Boundaries
- Town of Lincoln Boundary

0 1 2 3 4 km

This map forms part of the Official Plan of the Town of Lincoln and must be read in conjunction with the text, other schedules and secondary plans. The boundaries and alignments of designations on this schedule are approximate and are not intended to be scaled.

Town of Lincoln

Town of Lincoln Official Plan

SCHEDULE D2

Trail and Bikeway Master Plan

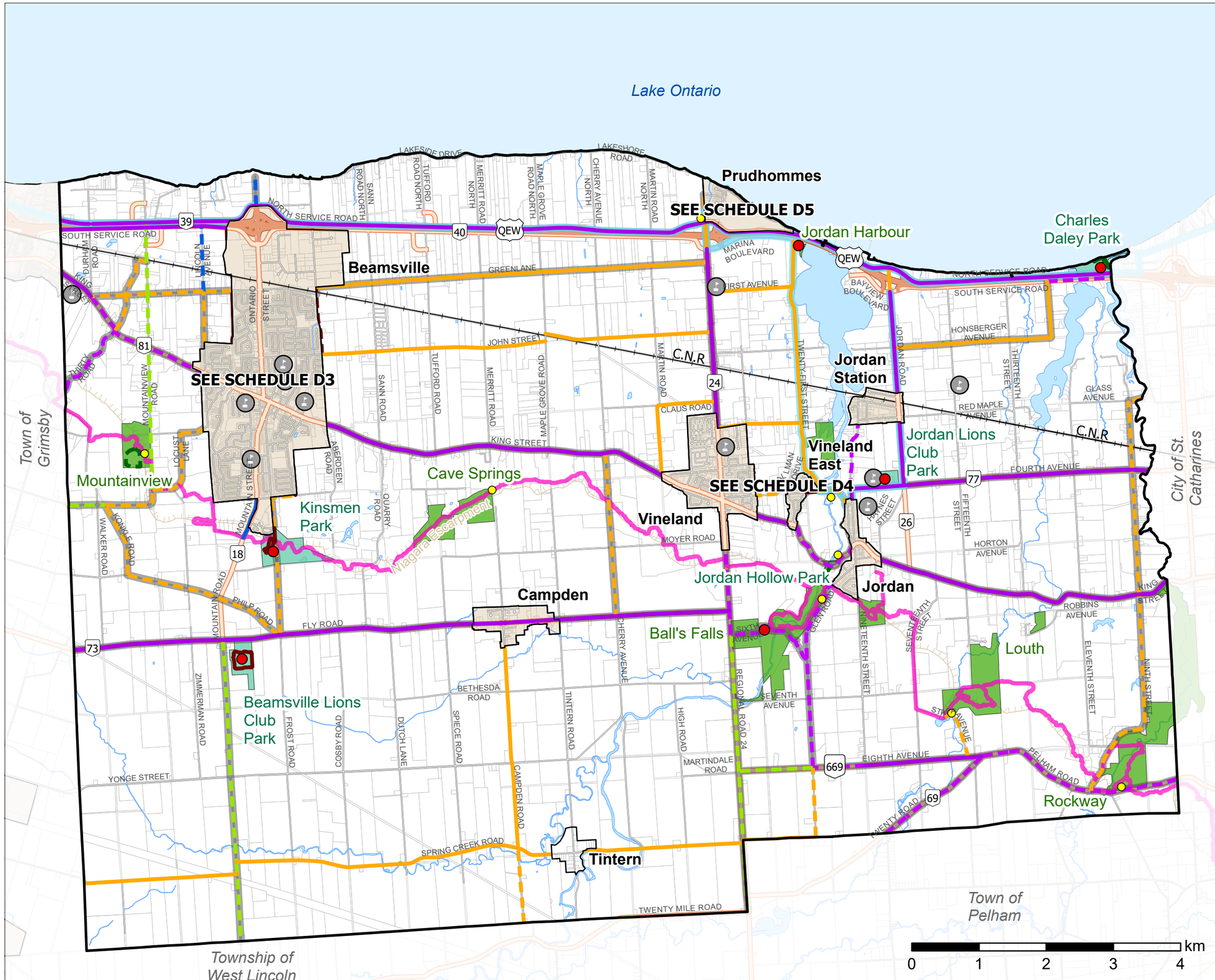

LEGEND

- Major Trailhead
- Minor Trailhead
- School

Existing Active Transportation Facility Types

- Bike Lane
- Paved Shoulder
- Signed Route
- Multi-use Trail
- Walking Trail

Future Potential

- In-Boulevard Pathway
- Bike Lane
- Paved Shoulder
- Signed Route
- Future Cycling Facility
- Multi-use Trail
- Walking Trail
- Waterfront Trail
- Bruce Trail
- Regional Bikeway Network
- Park/Open Space
- Conservation Areas

This map forms part of the Official Plan of the Town of Lincoln and must be read in conjunction with the text, other schedules and secondary plans. The boundaries and alignments of designations on this schedule are approximate and are not intended to be scaled.

Town of Lincoln

Town of Lincoln Official Plan

SCHEDULE D3

Trail and Bikeway Master Plan: Beamsville

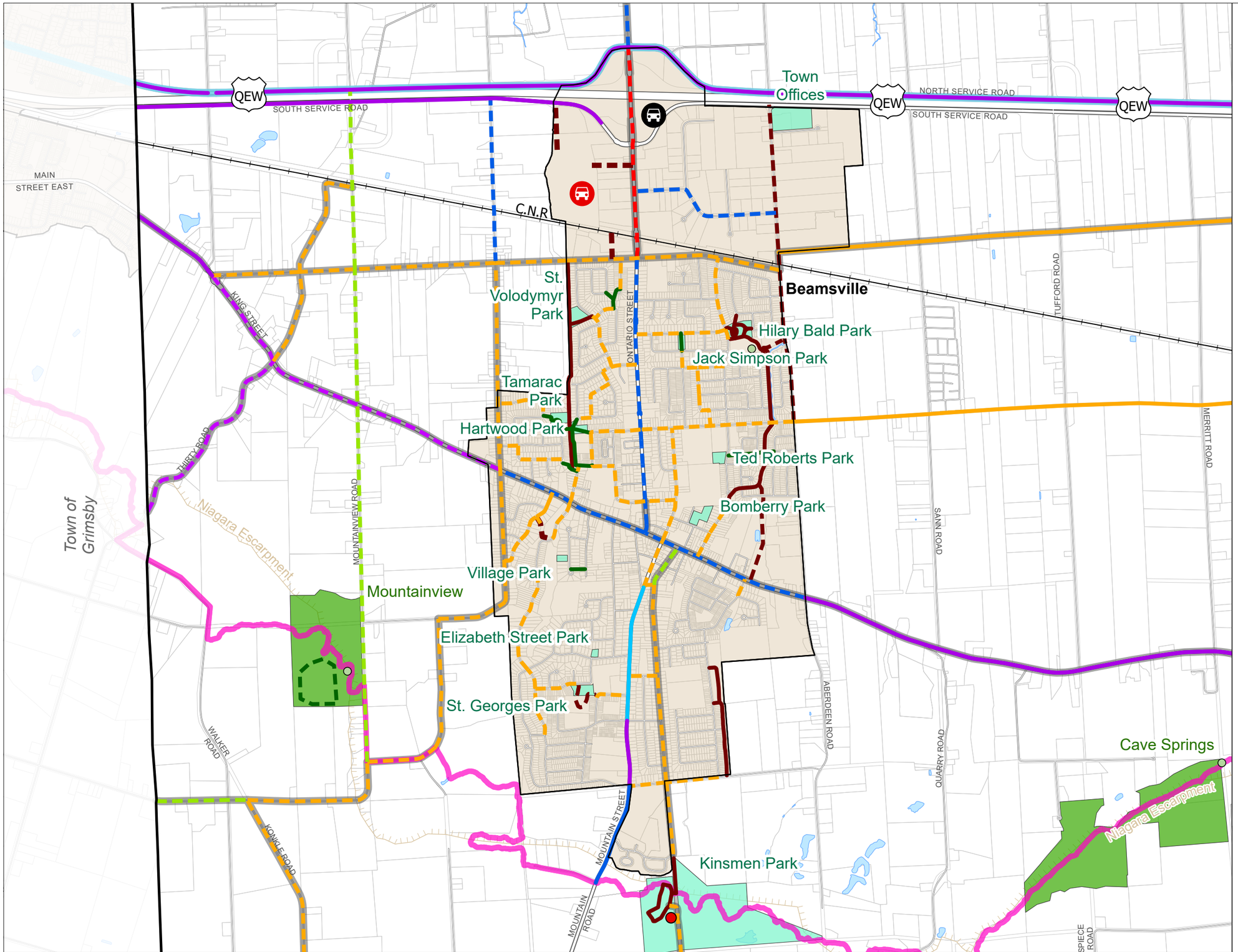

LEGEND

- Existing GO Transit Bus Stop and Park & Ride Lot
- Future Transit Site
- Major Trailhead
- Minor Trailhead

Existing Active Transportation Facility

- Bike Lane
- Paved Shoulder
- Signed Route
- Urban Shoulder
- Multi-use Trail
- Walking Trail

Proposed Active Transportation Facility

- In-Boulevard Pathway
- Bike Lane
- Paved Shoulder
- Signed Route
- Future Cycling Facility
- Multi-use Trail
- Walking Trail

- Bruce Trail
- Waterfront Trail
- Regional Bikeway Network
- Park/Open Space
- Conservation Areas

Meters: 0 375 750 1,125 1,500

Town of Lincoln

This map forms part of the Official Plan of the Town of Lincoln and must be read in conjunction with the text, other schedules and secondary plans. The boundaries and\ alignments of designations on this schedule are approximate and are not intended to be scaled.

Town of Lincoln Official Plan

SCHEDULE D4

Trail and Bikeway Master Plan: Vineland, Vineland East, Jordan and Jordan Station

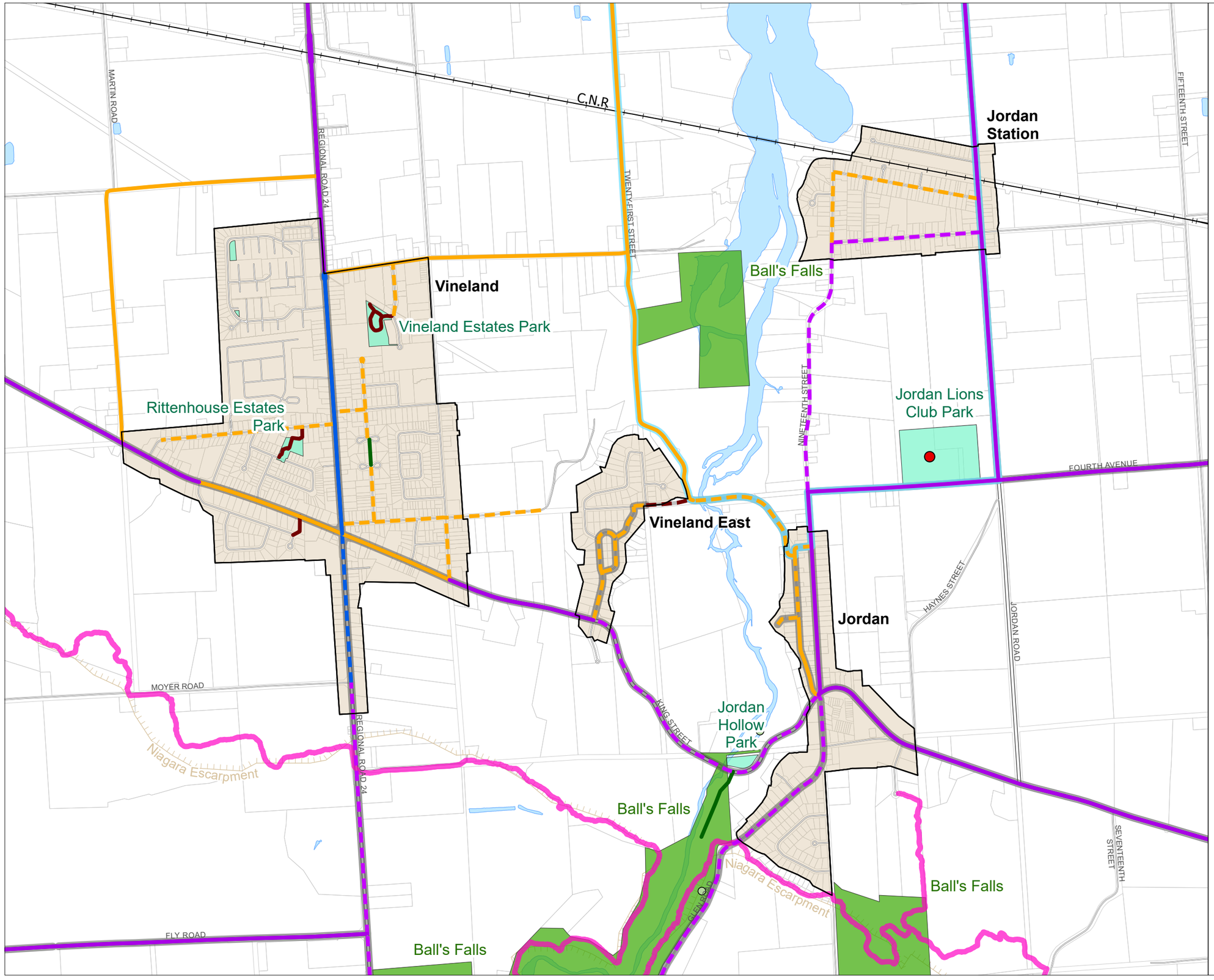

LEGEND

- Major Trailhead
- Minor Trailhead

Existing Active Transportation Facility

- Bike Lane
- Paved Shoulder
- Signed Route
- Multi-use Trail
- Walking Trail

Proposed Active Transportation Facility

- Bike Lane
- Paved Shoulder
- Signed Route
- Multi-use Trail

- Bruce Trail
- Waterfront Trail
- Regional Bikeway Network
- Park/Open Space
- Conservation Areas

This map forms part of the Official Plan of the Town of Lincoln and must be read in conjunction with the text, other schedules and secondary plans. The boundaries and alignments of designations on this schedule are approximate and are not intended to be scaled.

Meters

0 250 500 750 1,000

Town of Lincoln

Town of Lincoln Official Plan

SCHEDULE D5

Trail and Bikeway Master Plan: Prudhommes

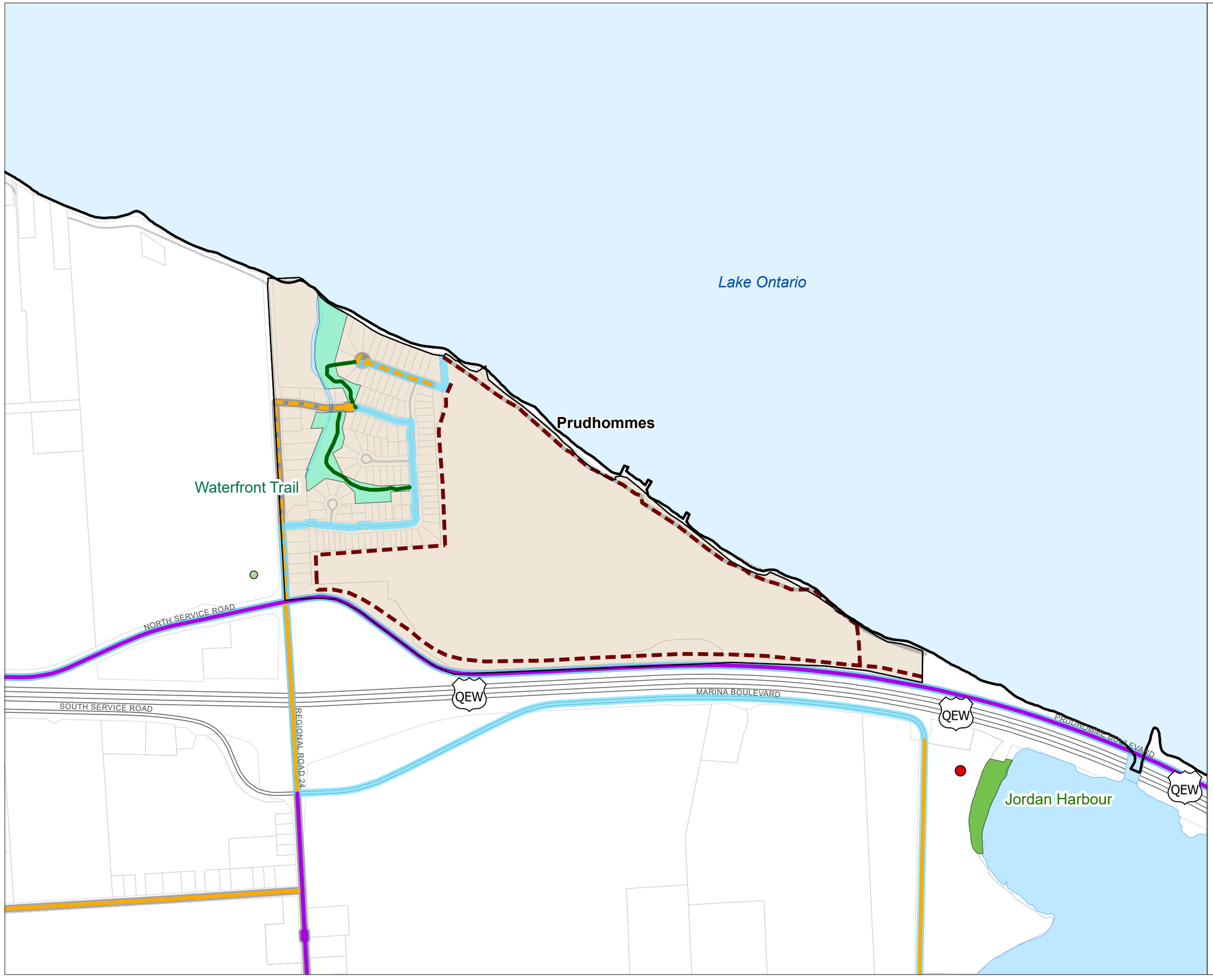

LEGEND

- Major Trailhead
- Minor Trailhead

Existing Active Transportation Facility

- Paved Shoulder
- Signed Route
- Multi-use Trail
- Walking Trail

Proposed Active Transportation Facility

- Signed Route
- Multi-use Trail

- Waterfront Trail
- Regional Bikeway Network
- Park/Open Space
- Conservation Areas

This map forms part of the Official Plan of the Town of Lincoln and must be read in conjunction with the text, other schedules and secondary plans. The boundaries and alignments of designations on this schedule are approximate and are not intended to be scaled.

Meters

0 125 250 375 500

Town of Lincoln