Town of Lincoln Official Plan

SCHEDULE A

Land Use Plan

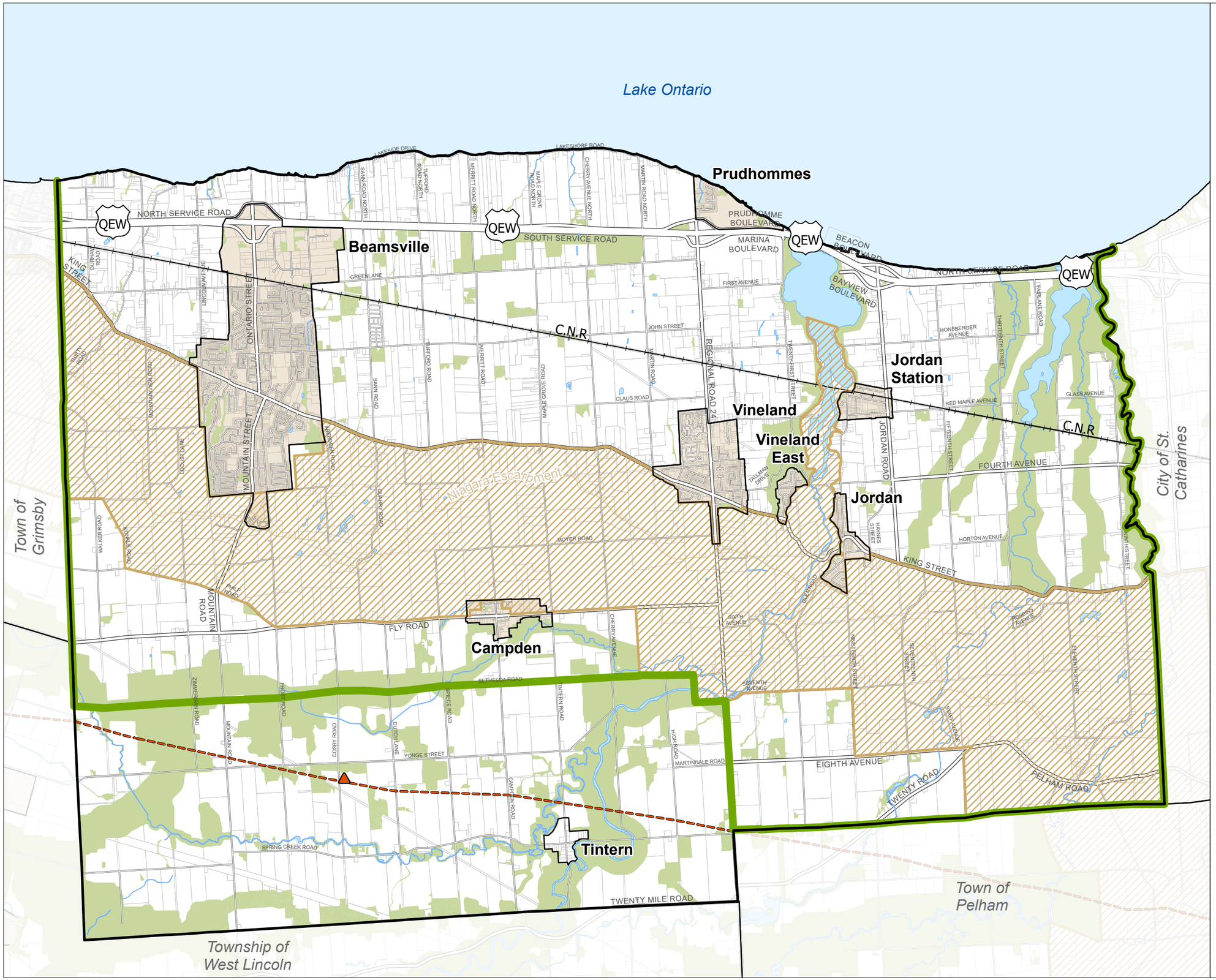

LEGEND

- Rural Area
- Natural Environment System
- Urban Area
- Greenbelt Plan Area
- Niagara Escarpment Plan Area
- TCPL Facility
- TCPL Pipeline
- Town of Lincoln Boundary

This map forms part of the Official Plan of the Town of Lincoln and must be read in conjunction with the text, other schedules and secondary plans. The boundaries and alignments of designations on this schedule are approximate and are not intended to be scaled.

Town of Lincoln

Town of Lincoln Official Plan

SCHEDULE A1

Land Use Plan

LEGEND

Rural Area
- Specialty Crop Area
- Prime Agricultural Area
- Rural Settlements
- Licensed Pits and Quarries

Natural Heritage System
- Environmental Protection and Conservation Area
- Greenbelt Act
- Natural Environment System
- Urban Area Boundaries
- Greenbelt Plan Area
- Niagara Escarpment Plan Area
- Town of Lincoln Boundary

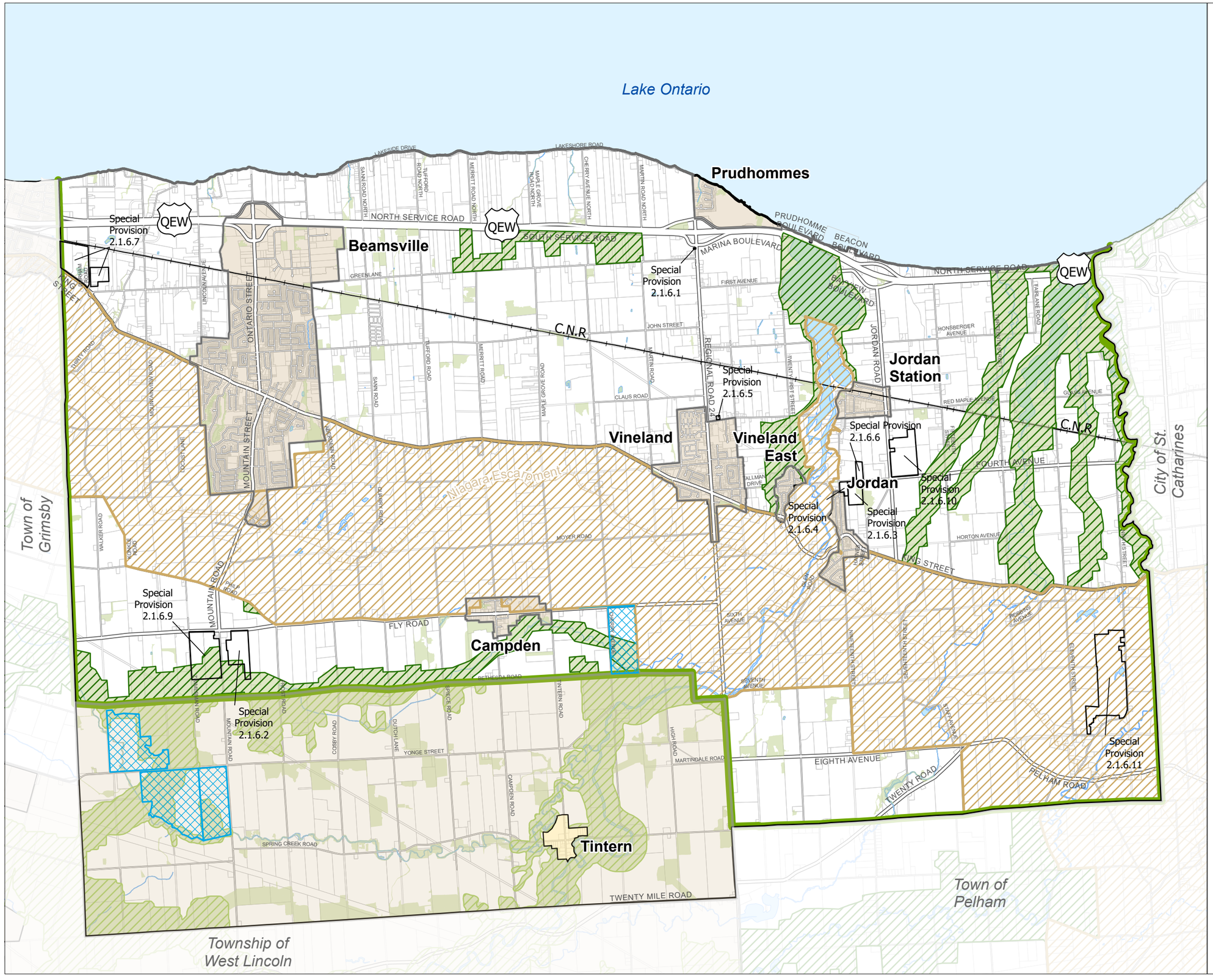

0 1 2 3 4 km

This map forms part of the Official Plan of the Town of Lincoln and must be read in conjunction with the text, other schedules and secondary plans. The boundaries and alignments of designations on this schedule are approximate and are not intended to be scaled.

Town of Lincoln

Town of Lincoln Official Plan

SCHEDULE A2

Beamsville

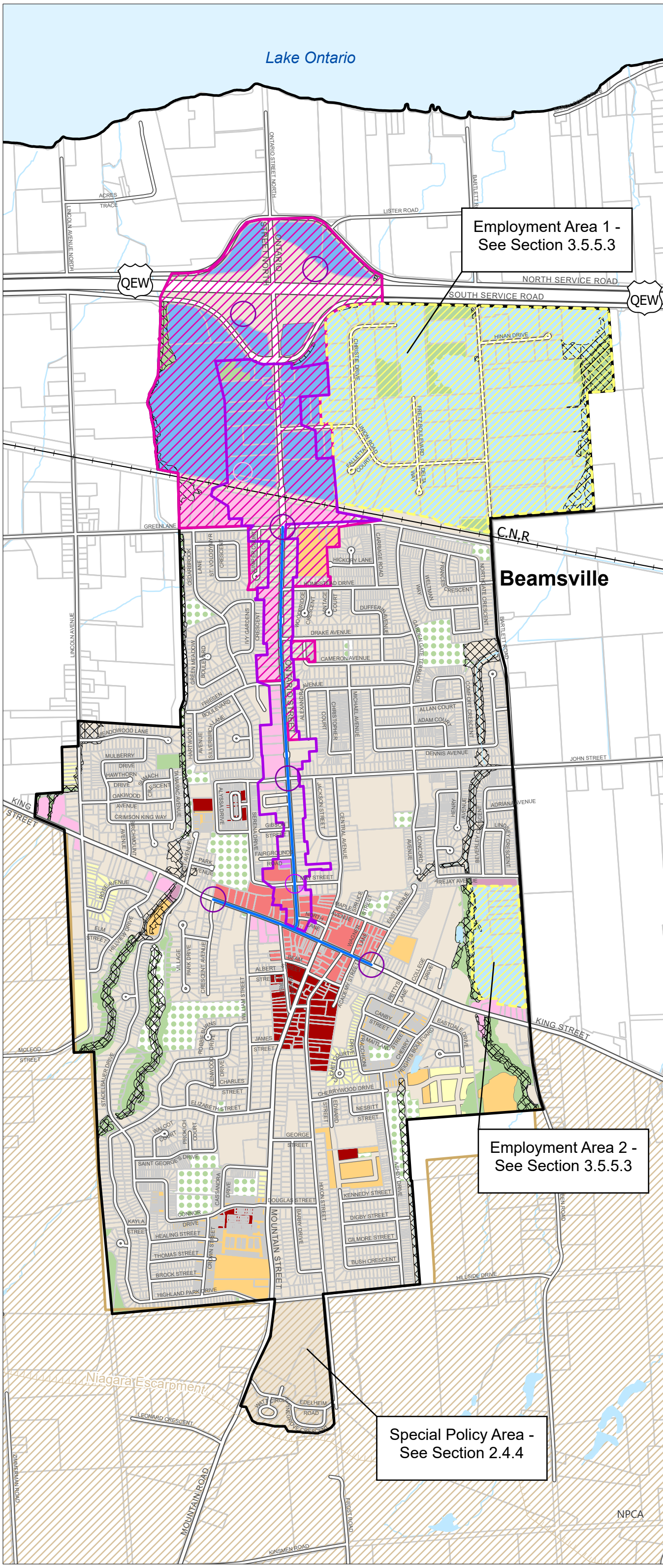

LEGEND

- Urban Area
- Residential
- Low Density Residential
- Medium Density Residential
- High Density Residential
- Central Business District
- General Commercial
- Mixed Use
- Neighbourhood Commercial
- Employment Area
- Office Commercial
- Parks and Open Space
- Natural Environment System
- Niagara Escarpment Plan Area
- Hazard Lands
- Lands Subject to Section 8.6.3.7
- Employment Area
- Protected Major Transit Station Area
- Intensification Corridor
- Major Gateway
- Minor Gateway
- Future Transit Site

0 0.25 0.5 0.75 1 km

This map forms part of the Official Plan of the Town of Lincoln and must be read in conjunction with the text, other schedules and secondary plans. The boundaries and alignments of designations on this schedule are approximate and are not intended to be scaled.

Town of Lincoln

Town of Lincoln Official Plan

SCHEDULE A3

Vineland and Vineland East

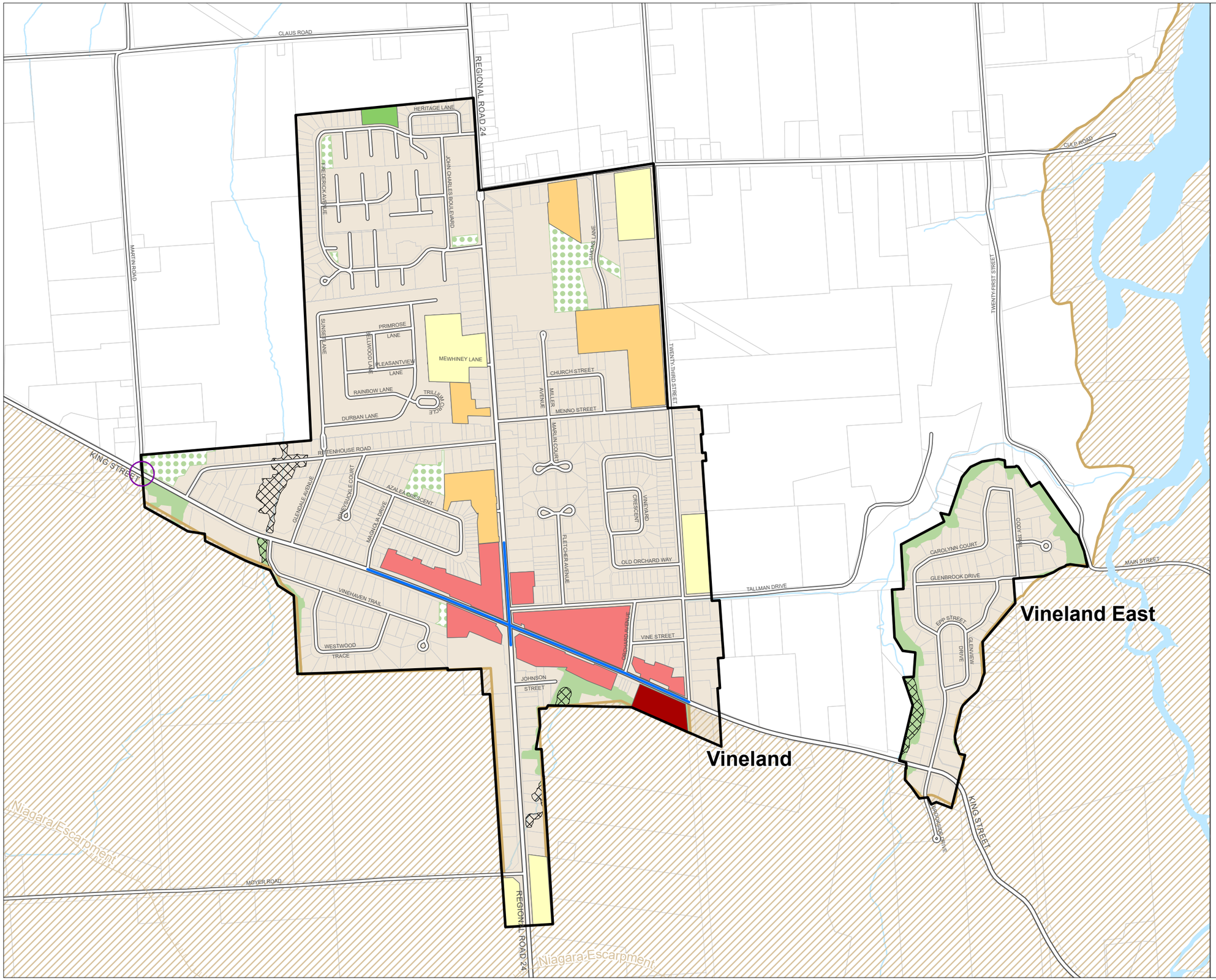

LEGEND

- Urban Area
- Residential
- Low Density Residential
- Medium Density Residential
- High Density Residential
- Central Business District
- Natural Environment System
- Parks and Open Space
- Hazard Lands
- Niagara Escarpment Plan Area
- Intensification Corridor
- Major Gateway

Meters

0 125 250 375 500

This map forms part of the Official Plan of the Town of Lincoln and must be read in conjunction with the text, other schedules and secondary plans. The boundaries and alignments of designations on this schedule are approximate and are not intended to be scaled.

Town of Lincoln

Town of Lincoln Official Plan

SCHEDULE A4

Prudhommes

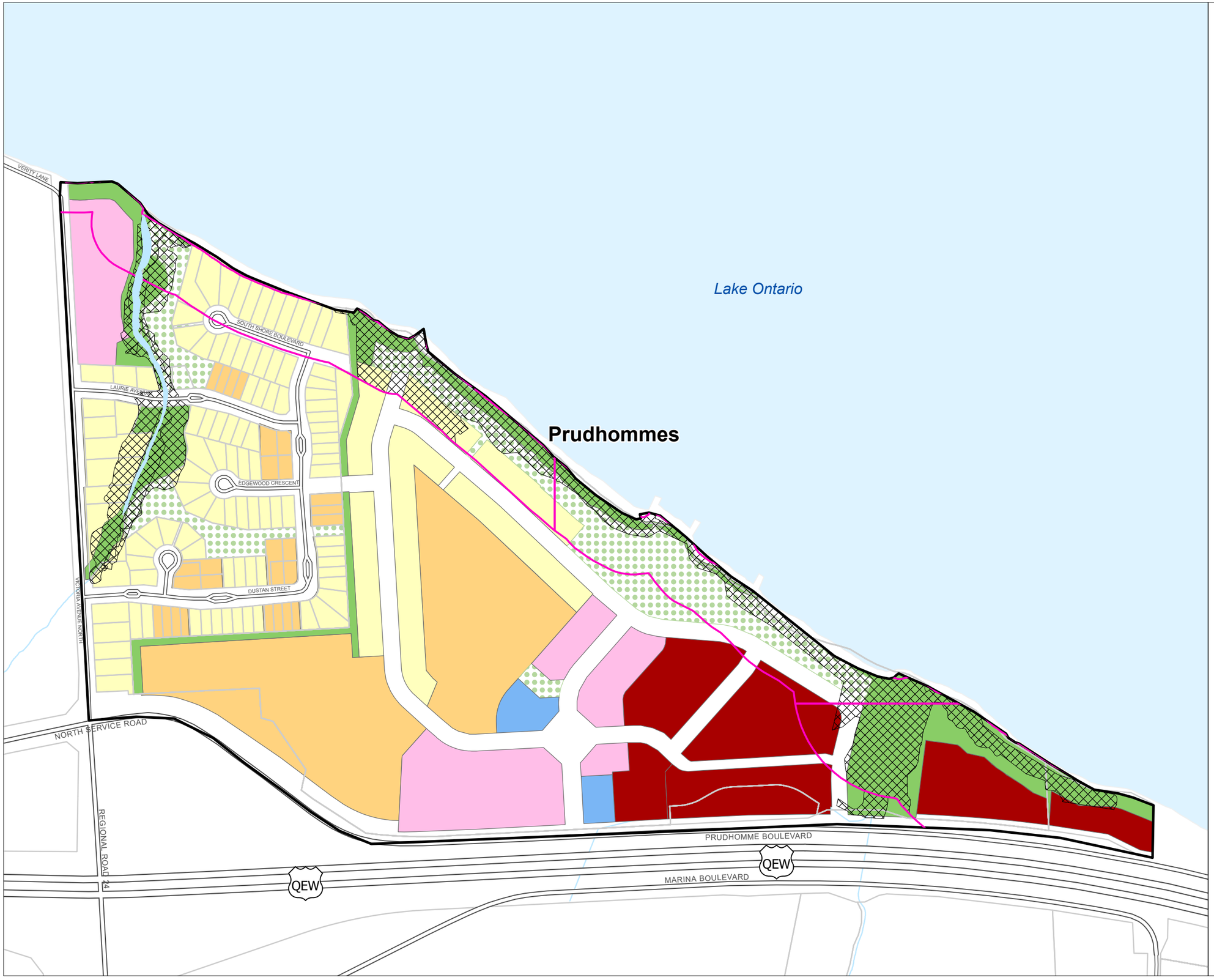

LEGEND

- Urban Area
- Regulated Shoreline Area
- Low Density Residential
- Medium Density Residential
- High Density Residential
- General Commercial
- Natural Environment System
- Office Commercial
- Parks and Open Space
- Hazard Lands

0 75 150 225 300 m

This map forms part of the Official Plan of the Town of Lincoln and must be read in conjunction with the text, other schedules and secondary plans. The boundaries and alignments of designations on this schedule are approximate and are not intended to be scaled.

Town of Lincoln

Town of Lincoln Official Plan

SCHEDULE A5

Jordan and Jordan Station

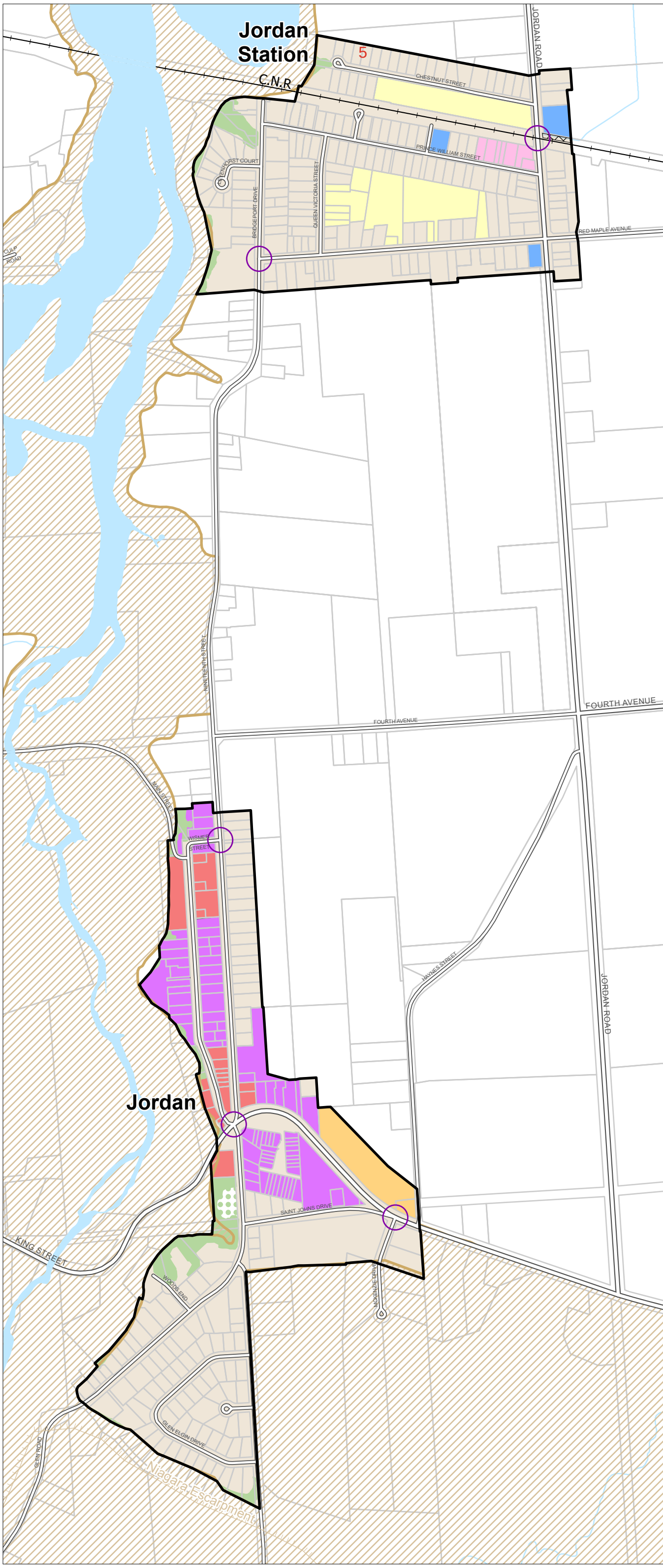

LEGEND

- Urban Area
- Residential
- Low Density Residential
- Medium Density Residential
- Central Business District
- General Commercial
- Office Commercial
- Mixed Use
- Parks and Open Space
- Natural Environment System
- Hazard Lands
- Niagara Escarpment Plan Area
- Major Gateway

Meters
0 125 250 375 500

This map forms part of the Official Plan of the Town of Lincoln and must be read in conjunction with the text, other schedules and secondary plans. The boundaries and alignments of designations on this schedule are approximate and are not intended to be scaled.

Town of Lincoln